



STAGE 2

THOMSON- EAST COAST LINE STATIONS MY DAY OUT



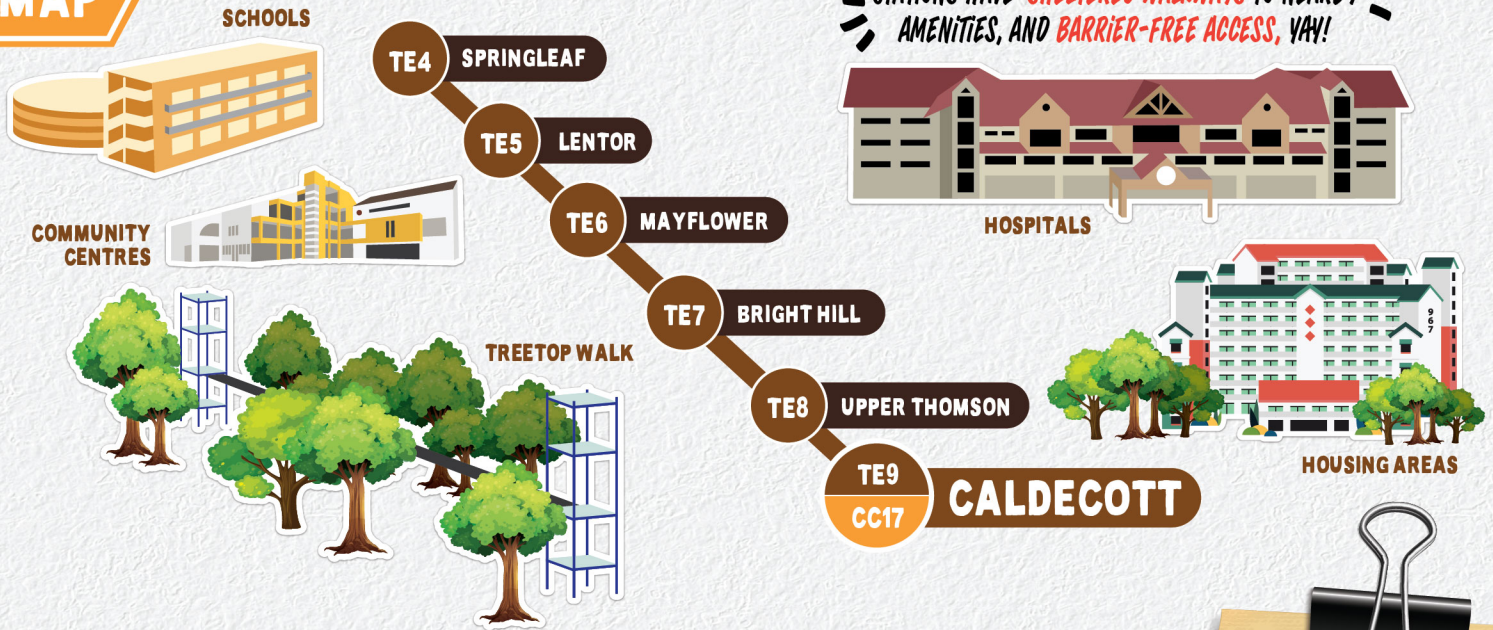
NEW LINE, NEW CONNECTIONS!

PLAN FOR THE DAY!

MORE INFO!

STAGE 2 of the Thomson-East Coast Line is complete, which means more new stations to explore! Must plan my day right, make the most of my time and get to know the area. So exciting!

ROUTE MAP



STATIONS HAVE SHELTERED WALKWAYS TO NEARBY AMENITIES, AND BARRIER-FREE ACCESS, YAY!



SPRINGLEAF

- Springleaf Nature Park
- Shophouses with many eateries



LENTOR

- Ang Mo Kio 628 Market
- Yio Chu Kang Community Club



MAYFLOWER

- Kebun Baru Birdsinging Club
- CHIJ St Nicholas Girls' School
- Mayflower Secondary School



BRIGHT HILL

- Bishan-Ang Mo Kio Park
- Kong Meng San Phor Kark See Monastery



UPPER THOMSON

- Shopping mall
- Eateries along Upper Thomson Road



CALDECOTT

- MacRitchie Reservoir
- Nurseries and florists along Thomson Road

Must remember to bring

- EZ-Link card! (Very important)
- Mozzie repellent
- Healthy snacks
- Sunscreen and umbrella for rain or shine
- Drinking water to stay hydrated

TE4 • SPRINGLEAF

TE5 • LENTOR

TE6 • MAYFLOWER

TE7 • BRIGHT HILL

TE8 • UPPER THOMSON

TE9/CC17 • CALDECOTT

SPRINGLEAF, HERE I COME



SPOTTED!

More than 80 species of resident and migratory birds reside at **SPRINGLEAF NATURE PARK** including the White-throated Kingfisher, Long-tailed Parakeet and Blue-tailed Bee-eater.

SPRINGLEAF, BREAKFAST OF CHAMPIONS

There are plenty of breakfast options in the area to choose from like the neighbourhood prata place.



EXIT POINTS

FIND YOUR WAY

Mount Pleasant Vet Centre (Mandai) 1
Springleaf Nature Park 1
Springleaf Road 2
Thong Soon Green 1
Thong Soon Road 2
Upper Thomson Road 1 2 3



A SHORT BUS RIDE AWAY (VIA EXIT 3)



Bus 138 to **SINGAPORE ZOO**



Buses 167, 169, 860 and 9180 to

• **NEE SOON CAMP**



• **AHMAD IBRAHIM MOSQUE**



• **SPIRITUAL GRACE PRESBYTERIAN CHURCH**

DID YOU KNOW?

Springleaf used to be called **CHAN CHU KANG**, then Nee Soon Village after Lim Nee Soon, who cultivated rubber and pineapple here.



SPRINGLEAF

TIME SAVINGS
15 MINS*

ORCHARD

NS22 TE14

*BASED ON FULL TEL OPENING



A WALK THROUGH LENTOR

- TE4 ● SPRINGLEAF
- TE5 ● LENTOR
- TE6 ● MAYFLOWER
- TE7 ● BRIGHT HILL
- TE8 ● UPPER THOMSON
- TE9/CC17 ● CALDECOTT



GETTING TO SCHOOL

Anderson Primary School, Presbyterian High School and Yio Chu Kang Secondary School are easily accessible from Lentor MRT station.

FUN FACT:

Old upper Thomson Road was the street circuit for motorcycle and car races here from 1961 - 1973.

FOLLOW YOUR NOSE


Lunchtime! It's a good thing the MRT station is near **MANY EATERIES IN THE NEIGHBOURHOOD**, such as Ang Mo Kio 628 Market. Time to satisfy that craving!

12 MINS' WALK
from the station



FIND YOUR WAY

- Anderson Primary School 4
- Ang Mo Kio 628 Market 4
- Ang Mo Kio Avenue 4 4
- Ang Mo Kio - 4
- Thye Hua Kwan Hospital 5
- First Evangelical Reformed Church 1 2 3 5
- Lentor Drive 4
- Presbyterian High School 5
- Saint Thomas Orthodox 4
- Syrian Cathedral 5
- Yio Chu Kang Community Club 4
- Yio Chu Kang Road 3 4 5
- Yio Chu Kang Secondary School 4



DID YOU KNOW?

Many roads in the area, especially at **TEACHERS' HOUSING ESTATE**, are named after famous poets and philosophers such as Li Bo, Du Fu, Kalidasa, Omar Khayyam and Munshi Abdullah.



LENTOR

TIME SAVINGS
15 MINS*

HARBOURFRONT

NE1 CC29

*BASED ON FULL TEL OPENING

MOMENTS TAKE FLIGHT @ MAYFLOWER

GETTING TO SCHOOL

CHU St Nicholas Girls' School, Mayflower Secondary School and Ang Mo Kio Primary School are within walking distance of the new Mayflower MRT station.



JOIN THE CLUB

Check out the revamped **KEBUN BARU COMMUNITY CLUB**, with lounge areas, rooftop barbecue pits, sports and pre-school facilities, a senior care centre and more.

ALL AFLUTTER

Beautiful butterflies like the Peacock Pansy, Lemon Emigrant and the Leopard can be found at **ANG MO KIO TOWN GARDEN WEST**, next to Ang Mo Kio Library.



FULL OF FLAVOUR

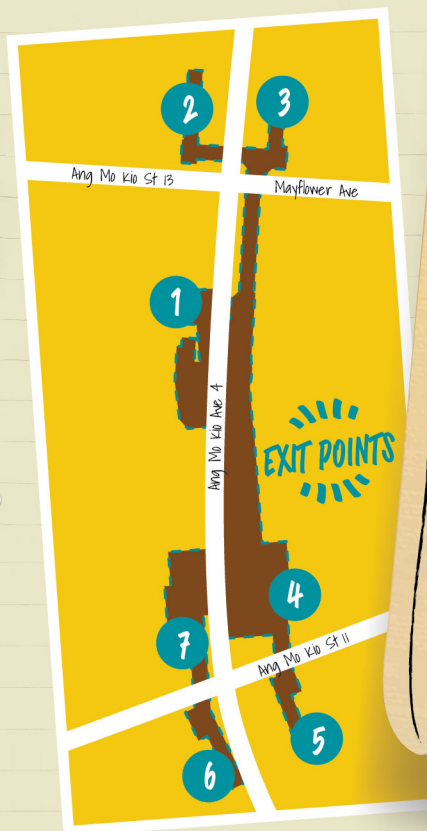
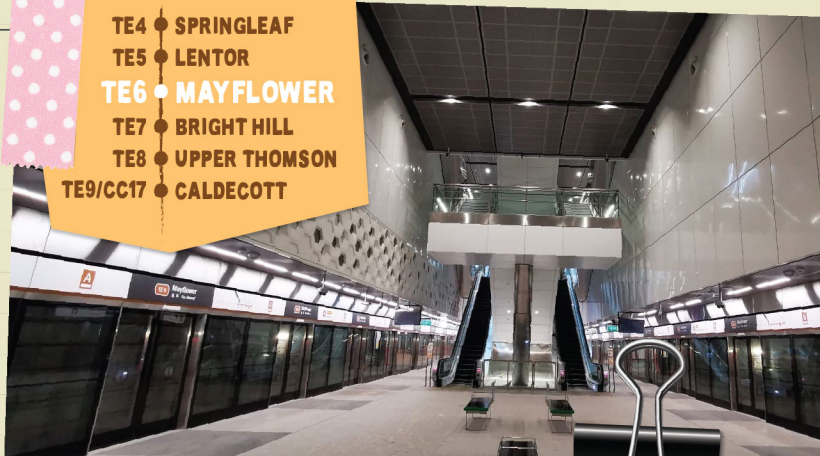
There's **SOMETHING IN THE NEIGHBOURHOOD FOR EVERY TASTE** **BUD**, from yummy seafood restaurants to casual dining options and cafés perfect for a cuppa.

LIVE TWEETS

Catch sweet melodies from our feathered friends at **KEBUN BARU BIRDSINGING CLUB**, about 8 minutes' walk from Mayflower MRT station. The bird cages are raised every morning, but they say the best time to visit is during early weekend mornings to watch the contests!



TE4 ● SPRINGLEAF
TE5 ● LENTOR
TE6 ● MAYFLOWER
TE7 ● BRIGHT HILL
TE8 ● UPPER THOMSON
TE9/CC17 ● CALDECOTT



FIND YOUR WAY

- Al-Muttaqin Mosque* 5
- Ang Mo Kio Avenue 4 1 4 5 6
- Ang Mo Kio Methodist Church 6
- Ang Mo Kio Polyclinic* 5
- Ang Mo Kio Primary School 5
- Ang Mo Kio Public Library* 5
- Ang Mo Kio Street 11 4 7
- Ang Mo Kio Street 13 2
- Ang Mo Kio Town Council 3
- Ang Mo Kio Town Garden West 3
- Bethesda Hall (AMK) 2
- CHU St Nicholas Girls' School 1
- Kebun Baru Community Club 3
- Kebun Baru NPP @ Block 111 5
- Mayflower Avenue 3
- Mayflower Primary School 2
- Mayflower Secondary School 6
- Mayflower Market + Food Centre 3
- Yio Chu Kang Secondary School* 2

*By Bus



MAYFLOWER

TIME SAVINGS
20 MINS*

JURONG EAST

NS1 EW24

*WITH TEL1 & 2

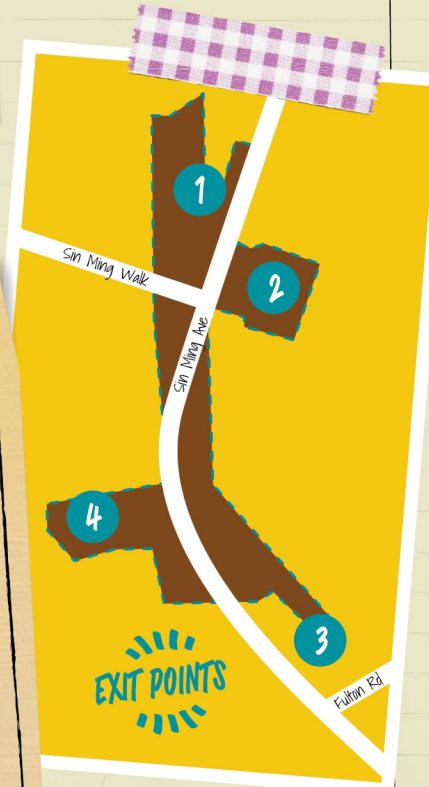
BRIGHTEN YOUR DAY @ BRIGHT HILL



- TE4 ● SPRINGLEAF
- TE5 ● LENTOR
- TE6 ● MAYFLOWER
- TE7 ● BRIGHT HILL
- TE8 ● UPPER THOMSON
- TE9/CC17 ● CALDECOTT

FIND YOUR WAY

- Ai Tong School 3
- Bishan North Community Club 1
- Bishan-Ang Mo Kio Park 1
- Bright Hill 2
- Columbarium/Crematorium 2
- Buddhist College of Singapore 1
- Eunioa Junior College 3
- Fulton Road 2
- Kong Meng San Phor Kark See Monastery 3 4
- Leang San King Temple 2
- NEA North East Regional Office 1
- Pierce Secondary School 1 2 3 4
- Sin Ming Avenue 1
- Sin Ming Walk 1
- Tse Tho Aun Temple 2



OTTER-LY EXCITING!

There's so much flora and fauna at **BISHAN-ANG MO KIO PARK** including cute otters. The best times to spot them are in the early morning and early evening. The lush urban river park features spaces for cycling and birdwatching, playgrounds, a dog run and more. Be sure to stop by one of the many nearby eateries for a bite.



GETTING TO SCHOOL

Nearby schools include Ai Tong School, Pierce Secondary School, and Eunioa Junior College, easily accessible from Bright Hill MRT station!



QUIET TIME

The century-old **KONG MENG SAN PHOR KARK SEE MONASTERY** is one of the largest Buddhist temples in Singapore. The complex boasts stunning architecture and plenty of open spaces for one to enjoy the tranquility.



6 MINS' WALK
from the station



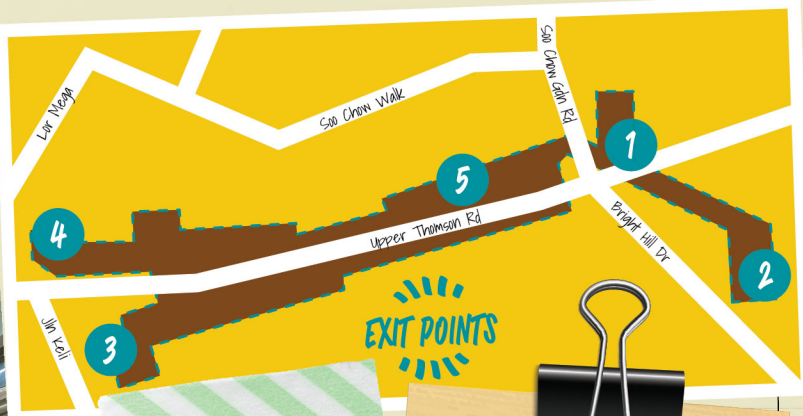
BRIGHT HILL

TIME SAVINGS
25 MINS*

**WOODLANDS
NORTH**

TE1

*WITH TEL1 & 2



CHILL OUT AT UPPER THOMSON

MONKEY BUSINESS

See if you can spot the cheeky long-tailed macaques as you hike through **WINDSOR NATURE PARK**.



10 MINS' WALK
from the station

DID YOU KNOW?

The area was home to interesting landmarks such as the **THOMSON ROAD POST OFFICE** built in 1958, and the popular Longhouse Food Centre which was sold off in 2014.



RETAIL THERAPY

Take some time out and explore the nearby shopping mall and shophouses for cool finds, good eats and more.

- TE4 ● SPRINGLEAF
- TE5 ● LENTOR
- TE6 ● MAYFLOWER
- TE7 ● BRIGHT HILL
- TE8 ● UPPER THOMSON
- TE9/CC17 ● CALDECOTT



GRAB A CUPPA

There's no better place for **CAFÉ-HOPPING**, with plenty of fun coffee shops, ice cream parlours and eateries just down the road from Upper Thomson MRT station!


FIND YOUR WAY

- Bright Hill Drive
- Church of the Holy Spirit
- Hai Lam Sua Tee Kong Toa Temple
- Jalan Keli
- Lorong Mega
- Mar Thoma Syrian Church
- Pao Kwan Foh Tang Temple
- Shunfu Mart
- Soo Chow Garden Road
- Thomson Community Club
- Thomson Plaza
- Upper Thomson Road
- Vehicle + Transit Licensing Div
- Windsor Nature Park
- Zeh Shing Keong Temple

- 2
- 3
- 4
- 3
- 4
- 3
- 3
- 3
- 1 5
- 3
- 1
- 1 2 3 4 5
- 3
- 1
- 3

CHALLENGE!

Can you guess how many macaques are featured in the station's Art in Transit? (Hint: A lot!)



UPPER THOMSON

TIME SAVINGS
15 MINS*

PUNGGOL

NE17 PTC

*WITH TEL1 & 2

GOING PLACES @ CALDECOTT

- TE4 ● SPRINGLEAF
- TE5 ● LENTOR
- TE6 ● MAYFLOWER
- TE7 ● BRIGHT HILL
- TE8 ● UPPER THOMSON
- TE9/CC17 ● CALDECOTT

Destinations and Beyond!

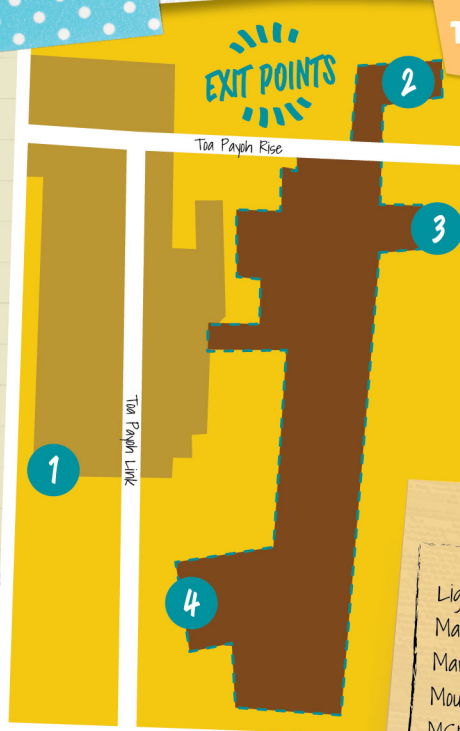


WELL CONNECTED

Caldecott MRT Station, an interchange station on the **CIRCLE LINE**, makes it easy to hop onto other lines and get around!

ALL WITHIN REACH

Residents can benefit from **NEARBY AMENITIES** including schools such as Marymount Convent School, Lighthouse School, Raffles Girls' School and St. Joseph's Institution International, as well as hospitals and health institutions.



GREEN FINGERS

There are several **PLANT NURSERIES** within walking distance where you can browse fresh plants and flowers for sale.



FIND YOUR WAY

- Lighthouse School 2
- MacRitchie Reservoir 1 2
- Marymount Convent School 2
- Mount Alvernia Hospital 2
- MSF Building 1 4
- Raffles Girls' School 2
- Seventh-day Adventist Community Church 1 2
- Singapore Association of the Visually Handicapped 2
- SLF Building 1 4
- St. Joseph's Institution International 1 4
- Toa Payoh Link 1 4
- Toa Payoh Rise 2 3

DID YOU KNOW?

Caldecott Hill was named after **SIR ANDREW CALDECOTT**, the Colonial Secretary of the Straits Settlements in 1930s Singapore. The nearby Olive Road, Joan Road and John Road were named after his wife and children respectively.

A WALK WITH NATURE

Get a breath of fresh air and immerse in nature at **MACRITCHIE RESERVOIR**, great for hiking, fishing and picnicking by the water.



14 MINS' WALK
From the station



CALDECOTT

TIME SAVINGS
15 MINS*

SHENTON WAY

TE19

*BASED ON FULL TEL OPENING



THOMSON-EAST COAST LINE

AT A GLANCE



STAGE 1

3 STATIONS

WOODLANDS NORTH · WOODLANDS
· WOODLANDS SOUTH



STAGE 2

6 STATIONS

SPRINGLEAF · LENTOR · MAYFLOWER
· BRIGHT HILL · UPPER THOMSON · CALDECOTT



STAGE 3

13 STATIONS

MOUNT PLEASANT · STEVENS · NAPIER · ORCHARD
BOULEVARD · ORCHARD · GREAT WORLD · HAVELOCK
· OUTRAM PARK · MAXWELL · SHENTON WAY
· MARINA BAY · MARINA SOUTH · GARDENS BY THE BAY



STAGE 4

8 STATIONS

FOUNDERS' MEMORIAL* · TANJONG RHU
· KATONG PARK · TANJONG KATONG
· MARINE PARADE · MARINE TERRACE · SIGLAP
· BAYSHORE



STAGE 5

2 STATIONS

BEDOK SOUTH · SUNGEI BEDOK

*THIS STATION WILL OPEN IN TANDEM WITH THE OPENING OF THE FOUNDERS' MEMORIAL.

**LOOK OUT FOR STAGES 3, 4 & 5
AND MORE TO EXPLORE, COMING SOON!**